

BRITISH LIBRARY  
OF POLITICAL AND  
ECONOMIC SCIENCE



LONDON SCHOOL OF  
ECONOMICS AND  
POLITICAL SCIENCE





REPUBLIEK VAN SUID-AFRIKA  
EPARTEMENT VAN STATISTIEK

REPUBLIC OF SOUTH AFRICA  
DEPARTMENT OF STATISTICS

STATISTICS  
BACK-UP  
68  
( )

## BEVOLKINGSSENSUS

6 September 1960

BOEKDEEL II, No. I

### BLANKE GESINNE

---

## POPULATION CENSUS

6 September 1960


VOLUME II, No. I

### WHITE FAMILIES

Prys 60c Price

Buitelands 75c Foreign

Posvry — Post Free



BEVOLKINGSSENSUS

6 SEPTEMBER 1960

BOEKDEEL 11, NO. 1

BLANKE GESINNE


BACK-UP  
BLANKETS

POPULATION CENSUS


6 SEPTEMBER 1960

VOLUME 11, NO. 1

WHITE FAMILIES



*M. J. ...*  
U.S. ...  
RESEARCH ...  
LIBRARY FOR ...



STATISTICS  
BACK-UP

68

( )

#### VOORWOORD

Hierdie verslag is die eerste van twee verslae wat Boekdeel 11 uitmaak in die reeks verslae oor die Bevolkingsensus wat op 6 September 1960 gehou is. Dit bevat gegewens ten opsigte van Blanke gesinne en toon besonderhede aan van die grootte van gesinne, gesinstruktuur, gesinsinkomste en ander karakteristieke vir:

- (a) stede, dorpe en plattelandse gedeeltes van elke landdrostdistrik;
- (b) metropolitaanse gebiede en uitgesoekte munisipaliteite; en
- (c) Suid-Afrika en provinsies.

Gegewens ten opsigte van Kleurling- en Asiatgesinne word in die tweede verslag van Boekdeel 11 gepubliseer. Gegewens met betrekking tot Bantoesinne is nie met die Bevolkingsensus van 1960 versamel nie.

'n Lys van verslae wat reeds ten opsigte van die Bevolkingsensus van 1960 gepubliseer is, verskyn onder "Bibliografie" net na die Verduidelikende Opmerkings.

#### PREFACE

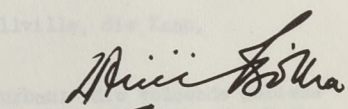
This report is the first of two reports which comprise Volume 11 in the series of reports on the Population Census which was taken on 6 September 1960. The report contains information in respect of White families, and particulars relating to the size of families, family structure, family income and other characteristics are shown for:-

- (a) cities, towns and rural portions of each magisterial district;
- (b) metropolitan areas and selected municipalities; and
- (c) South Africa and provinces.

Information in respect of Coloured and Asiatic families will be published in the second report of Volume 11. Data regarding Bantu families were not collected at the 1960 Population Census.

A list of reports which have already been published in respect of the 1960 Population Census appears under "Bibliography" following the Explanatory Notes.

PRETORIA  
JANUARIE 1970  
JANUARY

  
D.P.J. BOTHA  
SEKRETARIS VAN STATISTIEK  
SECRETARY FOR STATISTICS

BLANKES	BLADWYSER	Bladsy Page	INDEX	WHITES Table number
	Voorwoord	iii	Preface	
	Verduidelikende opmerkings	v		
	Bibliografie	vii		
		ix	Explanatory notes	
		xi	Bibliography	
	Statistiese tabelle		Statistical tables	
	Getal gesinne - Geografiese verspreiding op grondslag van landdrostrikte, dorpe en plattelandse gebiede:		Number of families - Geographical distribution on basis of magisterial districts, towns and rural areas:	
1.1	Gesinsgrootte en gemiddelde getal persone	1	Family size and average number of persons	1.1
1.2	Gesinstruktuur en gesinsinkomstegroete	44	Family structure and family income size groups	1.2
2.0	Getal gesinne - Geografiese verspreiding op grondslag van Suid-Afrika as geheel, provinsies, metropolitaanse gebiede en uitgesoekte munisipaliteite:		Number of families - Geographical distribution on basis of South Africa as a whole, provinces, metropolitan areas and selected municipalities:	2.0
2.1	Gesinstruktuur en -grootte volgens totale getal persone en gemiddelde getal kinders	88	Family structure and size by total number of persons and average number of children	2.1
2.2	Gesinstruktuur en -grootte en gesinsinkomstegroete	124	Family structure and size and family income size groups	2.2
2.3	Gesinstruktuur en -grootte (kinders onder en bo 10 jaar)	160	Family structure and size (children under and over 10 years)	2.3
2.4	Gesinstruktuur en -grootte volgens tipe woning	196	Family structure and size by type of dwelling	2.4

## VERDUIDELIKENDE OPMERKINGS

### 1. BASIS VAN OPNAME

In teenstelling met vorige verslae oor die Bevolkingsensus van 1960 word die inligting oor gesinne in hierdie verslag op 'n deure-grondslag aangegee, dit wil sê, persone word aangetoon volgens die plek waar hulle woonagtig was. Die volgende insluitings en uitsluitings moet in aanmerking geneem word:

- Waar moontlik is Suid-Afrikaanse gesinne of lede van Suid-Afrikaanse gesinne wat op sensusdag in die buiteland was in die tabelle ingesluit;
- vreemde besoekers opgeneem ten tyde van die sensus word nie in hierdie verslag ingesluit nie;
- lede van die diplomatieke dienste van ander lande is nie opgeneem nie.

### 2. DIE BEGRIP "GESIN"

Vir die doel van die sensus van 1960 is 'n gesin omskryf as 'n man en vrou; of man en vrou en ongetroude kind(ers); of 'n vader en ongetroude kind(ers); of 'n moeder en ongetroude kind(ers). Die benaming "kinders" sluit stiefkinders en aangenome kinders in. Lede van die gesin wat tydelik van die huis afwesig was, soos kinders op kosskool, is ingesluit, dog ouer kinders wat reeds die huis permanent verlaat het, soos dié wat elders werksaam was, is weggelaat.

Ander familiebetrekkings van die man of vrou, soos 'n weduweemoeder, 'n geskeide vader, 'n broer, oom, kleinkind, ens., is nie as lede van die gesin beskou nie.

### 3. DIE BEGRIP "GESINSINKOMSTE"

Vir die doel van die sensus is gesinsinkomste die gesamentlike inkomste van die man en vrou. Waar 'n gesin egter slegs uit die vader en kind(ers) of moeder en kind(ers) bestaan, is die gesinsinkomste dié van daardie vader of van daardie moeder, na gelang van die geval.

### 4. TABELLE VIR STEDE, DORPE EN PLATTELANDSE GEDEELTES VAN ELKE LANDDROSDISTRIK

- Slegs daardie gebiede waar daar wel gevalle voorkom, is in hierdie tabelle aangetoon.
- As gevolg van afronding tel die gemiddeldes nie altyd op na die aangetoonde totaal nie.

### 5. TABELLE VIR METROPOLITAANSE GEBIEDE EN UITGESOEKTE DORPE

Die gebiede wat in hierdie tabelle aangetoon word, sluit in alle dorpe met 'n bevolking van meer as 40,000 (alle rasse), sowel as Nigel, Westonaria en Odendaalsrus - Allanridge. Laasgenoemde drie gebiede is aangetoon om die Rand en O.V.S.-goudvalde volledig te maak.

'n Metropolitaanse gebied word in die algemeen omskryf as 'n stedelike kompleks wat bestaan uit 'n moedermunisipaliteit en aangrensende gebiede wat stedelik van aard is en wat ekonomies en maatskaplik aan die moederstad gekoppel is.

Die geografiese samestelling van sekere van die gebiede word hieronder omskryf. Die gebiede waarvan die samestelling nie omskryf is nie, bestaan slegs uit die munisipale gebiede van daardie bepaalde sentrums.

Benoni-metropolitaanse gebied. - Die hele landdrostrik Benoni.

Bloemfontein-metropolitaanse gebied. - Die munisipale gebied van Bloemfontein en al die aangrensende stedelike gebiede binne die landdrostrik Bloemfontein.

Boksburg-munisipaliteit. - Die hele landdrostrik Boksburg.

Brakpan-munisipaliteit. - Die hele landdrostrik Brakpan.

Kaapstad-metropolitaanse gebied. - Die landdrostrikte Bellville, die Kaap, Simonstad en Wynberg.

Durban-metropolitaanse gebied. - Die hele landdrostrik Durban; die volgende gebiede in die landdrostrik Inanda: Glenashley, Duff's Road, Glen Anil, Newlands, Kwa Mashu; die volgende gebiede in die landdrostrik Pinetown: Pinetown, New Germany, Westville, Kloof, Yellow Wood Park, Cavendish, Clermont, Mhlatuzana; en die volgende gebiede in die landdrostrik Umlazi: Reunion, Umlazi.

Oos-Londen-metropolitaanse gebied. - Die munisipale gebied van Oos-Londen en die aangrensende stedelike gebiede van Beaconhurst, Bonzabaai, Buffalo, Eureka, Reeston en Collondale.

Germiston-metropolitaanse gebied. - Germiston, Alberton, Edenvale, Elsburg, Bedford View en die res van die distrik, uitgesonderd Glenhazel, Glenhazel No. 1, Senderwood en Essexwold, en Viewcrest.

Johannesburg-metropolitaanse gebied. - Die hele landdrostrik Johannesburg; die volgende gebiede in die landdrostrik Germiston: Glenhazel, Glenhazel No. 1, Senderwood en Essexwold, Viewcrest; die volgende gebiede in die landdrostrik Kempton Park: Bergvallei, Klipfontein, Lombardy; en die volgende gebiede in die landdrostrik Roodepoort: Northcliff, Blackheath, Fairland, Berario.

Kempton Park-metropolitaanse gebied. - Die volgende gebiede in die landdrostrik Kempton Park: Kempton Park, Modderfontein, Rietfontein, Kaalfontein en Tembisa.

Kimberley-metropolitaanse gebied. - Die stedelike gebiede van Kimberley, Homestead, Kenilworth en Ronald's Vlei.

Odendaalsrus - Allanridge-metropolitaanse gebied. - Alle stedelike gebiede in die landdrostrik Odendaalsrus.

Pietermaritzburg-metropolitaanse gebied. - Die volgende gebiede in die landdrostrik Pietermaritzburg: Pietermaritzburg, Hilton Road, Lincoln Mead, Sweetwaters, Winterskloof, Cleland, Dunveria, Edendale, Hollingwood, Ockertskraal.

Port Elizabeth-metropolitaanse gebied. - Die munisipale gebied van Port Elizabeth en die aangrensende stedelike gebiede van Walmer en Bethelsdorp.

Pretoria-metropolitaanse gebied. - Alle stedelike gebiede in die landdrostrik Pretoria behalwe Clayville en Irene.

Springs-metropolitaanse gebied. - Die hele landdrostrik Springs.

Virginia-metropolitaanse gebied. - Alle stedelike gebiede in die landdrostrik Virginia.

Welkom-metropolitaanse gebied. - Alle stedelike gebiede in die landdrostrik Welkom.

#### 6. AFWKINGS IN GEGEWENS

In sommige gevalle bestaan daar verskille tussen die syfers van ooreenstemmende items in verskillende tabelle. Hierdie verskille word toegeskryf aan die metode van masjinale verwerking van die gegewens. In die meeste gevalle is die verskille relatief klein en dus onbelangrik. Die "verskille" word deur 'n plus-(+) of minusteken (-) onderaan die totaal van elke betrokke tabel aangedui. Hierdie verskil bygetel by of afgetrek van die totaal van die getabelleerde syfers gee die werklike totaal.

#### 7. AFKORTINGS EN SIMBOLE

R	=	Rand
..	=	Nie beskikbaar nie/nie getabelleer nie
-	=	'n Minusteken voor 'n syfer beteken "minder as"; -R400 beteken minder as vier honderd rand
+	=	'n Plussteken na 'n syfer beteken "en oor"; 10+ beteken 10 en oor
?	=	Ongespesifiseer
M	=	Manlik
V	=	Vroulik
.	=	Dui aan dat gemiddeld nul is

#### BIBLIOGRAFIE

##### Verslae gepubliseer:-

(i) Spesiale Verslag No. 234 - Eerste resultate van die Bevolkingsensus (6 September 1960) - Geografiese indeling van die bevolking (i) Suid-Afrika en (ii) Gebied van Suidwes-Afrika.

(ii) Boekdeel 1 - Bevolkingsensus (6 September 1960) - Geografiese indeling van die bevolking - R.P. 62/1963

(iii) Steekproeftabellerings (Bevolkingsensus 1960):-

No. 1 - Nywerheidsafdelings, ouderdomsgroepe, huistale - Blankes

No. 2 - Nywerheidsafdelings, ouderdomsgroepe, huistale - Kleurlinge en Asiate

No. 3 - Hoofberoepsgroepe - Blankes, Kleurlinge en Asiate

No. 4 - Inkomste - Blankes, Kleurlinge en Asiate

No. 5 - Nywerheidsafdelings, ouderdomsgroepe, hoofberoepsgroepe - Bantoes

No. 6 - Godsdienst - Alle rasse

No. 7 - Onderwyspeil - Alle rasse

No. 8 - Diverse - Alle rasse

(iv) Boekdeel 2 - Verslae oor die metropolitaanse gebiede, naamlik:-

No. 1 - Kaapstad

No. 2 - Oos-Londen

No. 3 - Kimberley

No. 4 - Port Elizabeth

No. 5 - Durban

No. 6 - Pietermaritzburg

No. 7 - Oos-Rand

No. 8 - Germiston

No. 9 - Johannesburg

No. 10 - Pretoria

No. 11 - Vereeniging - Vanderbijlpark

No. 12 - Wes-Rand

No. 13 - Bloemfontein

No. 14 - O.V.S.-goudvelde

(v) Suid-Afrika en provinsies:-

Boekdeel 3 - Kerkverband

Boekdeel 4 - Onderwys

Boekdeel 5 - Persoonlike Inkomste

Boekdeel 6 - Nywerheid

Boekdeel 7 - Eienskappe van die bevolking in elke landdrostrik en ekonomiese streek:-

No. 1 - Ouderdom volgens huwelikstaat en huistaal

No. 2 - Beroep, nywerheid en tipe woonplek

No. 3 - Inkomste volgens werkstatus

Boekdeel 8 - Beroepe:-

Boekdeel 9 - Diverse eienskappe volgens ouderdom - Alle rasse

Boekdeel 10 - Fertilititeit

No. 1 - ...

No. 2 - ...

No. 3 - ...

No. 4 - ...

No. 5 - ...

No. 6 - ...

No. 7 - ...

No. 8 - ...

No. 9 - ...

No. 10 - ...

No. 11 - ...

No. 12 - ...

No. 13 - ...

No. 14 - ...

No. 15 - ...

No. 16 - ...

No. 17 - ...

No. 18 - ...

No. 19 - ...

No. 20 - ...

No. 21 - ...

No. 22 - ...

No. 23 - ...

No. 24 - ...

No. 25 - ...

No. 26 - ...

No. 27 - ...

No. 28 - ...

No. 29 - ...

No. 30 - ...

No. 31 - ...

No. 32 - ...

No. 33 - ...

No. 34 - ...

No. 35 - ...

No. 36 - ...

No. 37 - ...

No. 38 - ...

No. 39 - ...

No. 40 - ...

No. 41 - ...

No. 42 - ...

No. 43 - ...

No. 44 - ...

No. 45 - ...

No. 46 - ...

No. 47 - ...

No. 48 - ...

No. 49 - ...

No. 50 - ...

No. 51 - ...

No. 52 - ...

No. 53 - ...

No. 54 - ...

No. 55 - ...

No. 56 - ...

No. 57 - ...

No. 58 - ...

No. 59 - ...

No. 60 - ...

No. 61 - ...

No. 62 - ...

No. 63 - ...

No. 64 - ...

No. 65 - ...

No. 66 - ...

No. 67 - ...

No. 68 - ...

No. 69 - ...

No. 70 - ...

No. 71 - ...

No. 72 - ...

No. 73 - ...

No. 74 - ...

No. 75 - ...

No. 76 - ...

No. 77 - ...

No. 78 - ...

No. 79 - ...

No. 80 - ...

No. 81 - ...

No. 82 - ...

No. 83 - ...

No. 84 - ...

No. 85 - ...

No. 86 - ...

No. 87 - ...

No. 88 - ...

No. 89 - ...

No. 90 - ...

No. 91 - ...

No. 92 - ...

No. 93 - ...

No. 94 - ...

No. 95 - ...

No. 96 - ...

No. 97 - ...

No. 98 - ...

No. 99 - ...

No. 100 - ...

EXPLANATORY NOTES

1. BASIS OF SURVEY

In contrast with previous reports on the 1960 Population Census, information regarding families is given in this report on a de jure basis, that is, persons are shown according to their place of residence. The following inclusions and exclusions must be taken into account:-

- (a) Where possible, South African families or members of South African families who were abroad on census day have been included in the tables;
- (b) foreign visitors enumerated at the time of the census are not included in this report;
- (c) members of the diplomatic corps of other countries were not enumerated.

2. THE CONCEPT "FAMILY"

For the purpose of the 1960 census a family was defined as husband and wife; or husband and wife and unmarried child(ren); or father and unmarried child(ren); or mother and unmarried child(ren). The term "children" includes stepchildren and adopted children. Members of the family who were temporarily absent from home, such as children at boarding school, are included, but older children who had already left home permanently, for example those working elsewhere, have been excluded.

Other relatives of the husband or wife, such as a widowed mother, a divorced father, a brother, uncle, grandchild, etc., were not regarded as members of the family.

3. THE CONCEPT "FAMILY INCOME"

For the purpose of the census, family income is the joint income of the husband and wife. Where a family consists only of the father and child(ren) or mother and child(ren), however, the family income is that of the father or that of the mother, as the case may be.

4. TABLES FOR CITIES, TOWNS AND RURAL PORTIONS OF EACH MAGISTERIAL DISTRICT

- (a) Only those areas in which cases were actually recorded are shown in these tables.
- (b) Due to rounding-off, averages do not always add up to the totals shown.

5. TABLES FOR METROPOLITAN AREAS AND SELECTED TOWNS

The areas shown in these tables include all towns with a population of more than 40,000 (all races), as well as Nigel, Westonaria and Odendaalsrus - Allanridge. The last three areas are shown in order to complete the Rand and O.F.S. Goldfields.

A metropolitan area is generally defined as an urban complex consisting of a parent municipality and adjoining areas which are urban in character and which are economically and socially linked with the parent town.

The geographical composition of certain areas is defined hereunder: (The areas of which the composition is not defined, consist only of the municipal areas of these specific centres).

Benoni metropolitan area. - The whole of the magisterial district of Benoni.

Bloemfontein metropolitan area. - The municipal area of Bloemfontein and all the adjoining urban areas within the magisterial district of Bloemfontein.

Boksburg Municipality. - The whole of the magisterial district of Boksburg.

Brakpan Municipality. - The whole of the magisterial district of Brakpan.

Cape Town metropolitan area. - The magisterial districts of Bellville, the Cape, Simonstown and Wynberg.

Durban metropolitan area. - The whole of the magisterial district of Durban; the following areas in the magisterial district of Inanda: Glenashley, Duff's Road, Glen Anil, Newlands, Kwa Mashu; the following areas in the magisterial district of Pinetown: Pinetown, New Germany, Westville, Kloof, Yellow Wood Park, Cavendish, Clermont, Mhlaturzana; and the following areas in the magisterial district of Umlazi: Reunion, Umlazi.

East London metropolitan area. - The municipal area of East London and the adjoining urban areas of Beaconhurst, Bonza Bay, Buffalo, Eureka, Reeston and Collondale.

Germiston metropolitan area. - Germiston, Alberton, Edenvale, Elsburg, Bedford View and the remainder of the district, excluding Glenhazel, Glenhazel No. 1, Senderwood and Essexwold, and Viewcrest.



Johannesburg metropolitan area. - The whole of the magisterial district of Johannesburg; the following areas in the magisterial district of Germiston: Glenhazel, Glenhazel No. 1, Senderwood and Essexwold, Viewcrest; the following areas in the magisterial district of Kempton Park: Bergvallei, Klipfontein, Lombardy; and the following areas in the magisterial district of Roodepoort: Northcliff, Blackheath, Fairland, Berario.

Kempton Park metropolitan area. - The following areas in the magisterial district of Kempton Park: Kempton Park, Modderfontein, Rietfontein, Kaalfontein and Tembisa.

Kimberley metropolitan area. - The urban areas of Kimberley, Homestead, Kenilworth and Ronald's Vlei.

Odendaalsrus - Allanridge metropolitan area. - All urban areas in the magisterial district of Odendaalsrus.

Pietermaritzburg metropolitan area. - The following areas in the magisterial district of Pietermaritzburg: Pietermaritzburg, Hilton Road, Lincoln Mead, Sweetwaters, Winterskloof, Cleland, Dunveria, Edendale, Hollingwood, Ockertskraal.

Port Elizabeth metropolitan area. - The municipal area of Port Elizabeth and the adjoining urban areas of Walmer and Bethelsdorp.

Pretoria metropolitan area. - All urban areas in the magisterial district of Pretoria, except Clayville and Irene.

Springs metropolitan area. - The whole of the magisterial district of Springs.

Virginia metropolitan area. - All urban areas in the magisterial district of Virginia.

Welkom metropolitan area. - All urban areas in the magisterial district of Welkom.

6. VARIATIONS IN DATA

In some cases there are differences between the figures for corresponding items in different tables. These variations may be ascribed to the method adopted in machine processing the data. In most cases the differences are relatively slight and therefore unimportant. The "differences" are indicated by a plus (+) sign or minus (-) sign below the total at the end of each table concerned. This difference added to or subtracted from the total of the tabulated figures gives the actual total.

7. ABBREVIATIONS AND SYMBOLS USED

- R = Rand
- .. = Not available/not tabulated
- = a minus sign before a figure denotes "less than"; -R400 means less than four hundred Rand
- + = a plus sign after a figure denotes "and over"; 10+ means 10 and over
- ? = unspecified
- M = Male
- F = Female
- . = Indicates that average is nil

BIBLIOGRAPHY

Issued reports:-

(i) Special Report No. 234 - First results of the Population Census (6 September 1960) - Geographical distribution of the population (i) South Africa and (ii) Territory of South-West Africa

(ii) Volume 1 - Population Census (6 September 1960) - Geographical distribution of the population - R.P. 62/1963

(iii) Sample Tabulations (Population Census 1960):-

- No. 1 - Industry divisions, age groups, home languages - Whites
- No. 2 - Industry divisions, age groups, home languages - Coloureds and Asiatics
- No. 3 - Major occupational groups - Whites, Coloureds and Asiatics
- No. 4 - Income - Whites, Coloureds and Asiatics
- No. 5 - Industry divisions, age groups, major occupational groups - Bantu
- No. 6 - Religion - All races
- No. 7 - Level of Education - All races
- No. 8 - Miscellaneous - All races

(iv) Volume 2 - Reports on the metropolitan areas, namely:-

- No. 1 - Cape Town
- No. 2 - East London
- No. 3 - Kimberley
- No. 4 - Port Elizabeth
- No. 5 - Durban
- No. 6 - Pietermaritzburg
- No. 7 - East Rand
- No. 8 - Germiston
- No. 9 - Johannesburg
- No. 10 - Pretoria
- No. 11 - Vereeniging - Vanderbijlpark
- No. 12 - West Rand
- No. 13 - Bloemfontein
- No. 14 - O.F.S. Goldfields

(v) South Africa and Provinces:-

- Volume 3 - Religion
- Volume 4 - Education
- Volume 5 - Personal Income
- Volume 6 - Industry

Volume 7 - Characteristics of the population in each magisterial district and economic region:-

No. 1 - Age by marital status and home language

No. 2 - Occupation, Industry and type of dwelling

No. 3 - Income by work status

Volume 8 - Occupations

Volume 9 - Miscellaneous characteristics according to age - All races

Volume 10 - Fertility

BLANKES

TABEL 1.1 - GETAL GESINNE - GEOGRAFIESE VERSPREIDING VOLGENS GROOTTE EN GEMIDDELDE GETAL PERSONE PER GESIN

Distrik, dorp en plattelandse gebied District, town and rural area	Gesinne - Families										Totaal gesinspersone		Gemiddelde getal persone per gesin - Average number of persons per family										
	Getal gesinne volgens grootte (number of persons)										Totaal gesinspersone	Hoof/vrou - Head/wife	Kinders onder 10 jaar - Children under 10 years		Kinders 10 jaar en ouer - Children 10 years and over								
	2	3	4	5	6	7	8	9	10+	M			V-F	M	V-F	M	V-F						
Aberdeen	300	103	60	55	41	22	11	4	3	3	1	1,091	.9	1.0	1.0	.5	.5	.4	.4	.4	.4	3.6	
Plattelands-Rural	178	57	35	41	20	13	8	3	1	1	1	650	1.0	1.0	1.0	.5	.5	.4	.4	.4	.4	3.7	
Totaal-Total	478	160	95	96	61	35	19	7	4	4	1	1,741	.9	1.0	1.0	.5	.5	.4	.4	.4	.4	3.6	
Adelaide	249	91	49	53	28	15	11	2	-	-	-	864	.9	1.0	1.0	.4	.4	.4	.4	.4	.4	3.5	
Plattelands-Rural	115	44	9	26	21	7	4	3	-	-	-	432	1.0	1.0	1.0	.5	.5	.5	.5	.4	.4	3.8	
Totaal-Total	364	135	58	79	49	22	15	5	-	-	-	1,296	.9	1.0	1.0	.4	.4	.4	.4	.4	.4	3.6	
Albany	1,684	526	352	392	245	107	33	19	5	5	5	6,021	.9	1.0	1.0	.4	.4	.4	.4	.4	.4	3.6	
Grahamstad-Grahamstown	83	20	25	13	11	4	4	2	3	1	1	327	1.0	1.0	1.0	.7	.6	.3	.4	.4	.4	3.9	
Alcedale	32	16	3	8	2	3	-	-	-	-	-	101	.9	1.0	1.0	.4	.3	.3	.3	.3	.3	3.2	
Riebeeck-Oos - Riebeeck East	16	8	3	2	2	-	1	-	-	-	-	50	1.0	.9	.9	.4	.3	.2	.2	.3	.3	3.1	
Stone's Hill	441	152	80	100	66	29	9	3	2	2	2	1,553	1.0	1.0	1.0	.5	.4	.4	.4	.4	.4	3.5	
Plattelands-Rural	441	152	80	100	66	29	9	3	2	2	2	1,553	1.0	1.0	1.0	.5	.4	.4	.4	.4	.4	3.5	
Totaal-Total	2,256	722	463	515	326	143	47	24	10	6	6	8,052	.9	1.0	1.0	.4	.4	.4	.4	.4	.4	3.6	
Albert	494	135	100	117	69	39	19	10	1	4	4	1,882	.9	1.0	1.0	.5	.5	.4	.4	.4	.4	3.8	
Burgersdorp	396	115	89	85	63	31	10	2	-	1	1	1,436	1.0	1.0	1.0	.5	.5	.5	.5	.4	.4	3.6	
Plattelands-Rural	890	250	189	202	132	70	29	12	1	5	5	3,318	1.0	1.0	1.0	.5	.5	.5	.5	.4	.4	3.7	
Totaal-Total	1,477	421	321	341	202	109	48	22	4	2	2	5,711	1.0	1.0	1.0	.5	.5	.4	.4	.4	.4	3.9	
Alexandria	1	1	1	4	4	2	1	1	1	1	1	134	1.0	1.0	1.0	.4	.7	.4	.4	.4	.4	3.8	
Boemansriviermond	35	11	10	4	4	2	1	1	1	3	3	1,728	1.0	1.0	1.0	.4	.4	.4	.4	.4	.4	3.5	
Peterson	487	183	93	89	71	28	15	7	3	3	3	1,728	1.0	1.0	1.0	.4	.4	.4	.4	.4	.4	3.5	
Plattelands-Rural	670	237	135	127	86	44	21	7	6	5	5	2,835	1.0	1.0	1.0	.4	.4	.4	.4	.4	.4	3.6	
Totaal-Total	562	218	112	115	61	29	19	3	2	3	3	1,917	1.0	1.0	1.0	.4	.4	.4	.4	.4	.4	3.4	
Aliwal-Noord-Aliwal North	88	44	12	15	9	5	3	-	-	-	-	280	1.0	1.0	1.0	.4	.3	.3	.3	.3	.3	3.2	
Jamestown	263	92	40	47	55	17	8	1	3	3	3	960	1.0	1.0	1.0	.5	.5	.4	.4	.4	.4	3.7	
Plattelands-Rural	913	354	164	177	125	51	30	4	5	3	3	3,157	1.0	1.0	1.0	.4	.4	.4	.4	.4	.4	3.5	
Totaal-Total	223	76	46	34	37	20	6	1	2	1	1	810	.9	1.0	1.0	.5	.5	.4	.4	.4	.4	3.6	
Barkly-Oos-Barkly East	27	12	4	5	3	1	2	-	-	-	-	91	1.0	1.0	1.0	.6	.6	.3	.3	.3	.3	3.4	
Barkly-Oos-Barkly East	249	62	53	60	43	24	5	-	2	2	2	938	1.0	1.0	1.0	.6	.6	.4	.4	.4	.4	3.8	
Plattelands-Rural	499	150	103	99	83	45	13	1	2	3	3	1,839	.9	1.0	1.0	.5	.5	.4	.4	.4	.4	3.7	
Totaal-Total	162	35	30	37	30	13	9	4	1	2	2	662	1.0	1.0	1.0	.5	.6	.6	.6	.6	.6	4.1	
Barkly-Wes-Barkly West	54	11	12	7	7	7	5	1	1	1	1	233	.9	1.0	1.0	.6	.6	.7	.7	.6	.6	4.3	
Windsorton	83	19	19	14	10	12	2	1	4	4	4	353	.9	1.0	1.0	.4	.4	.4	.4	.4	.4	4.3	
Deiportshoop																							

WHITES  
TABLE 1.1 - NUMBER OF FAMILIES - GEOGRAPHIC DISTRIBUTION BY SIZE AND AVERAGE NUMBER OF PERSONS PER FAMILY

KAAP - CAPE